


TOTAL EXTENT (LEAST EXTENT AS PER DOCUMENT) : 2590 SQ.M ✓
ROAD AREA : 250 SQ.M ✓
NO.OF.PLOTS : 8 Nos. ✓

NOTE:




1. SPLAY - 1.5M X 1.5M
2. MEASUREMENTS ARE INDICATED EXCLUDING SPLAY DIMENSION.
3.  ROAD AREA WAS HANDED OVER TO THE LOCAL BODY
 VIDE GIFT DEED DOCUMENT NO.11038/2019, DATED: 10.07.2019 @ SRO KUNDRATHUR.

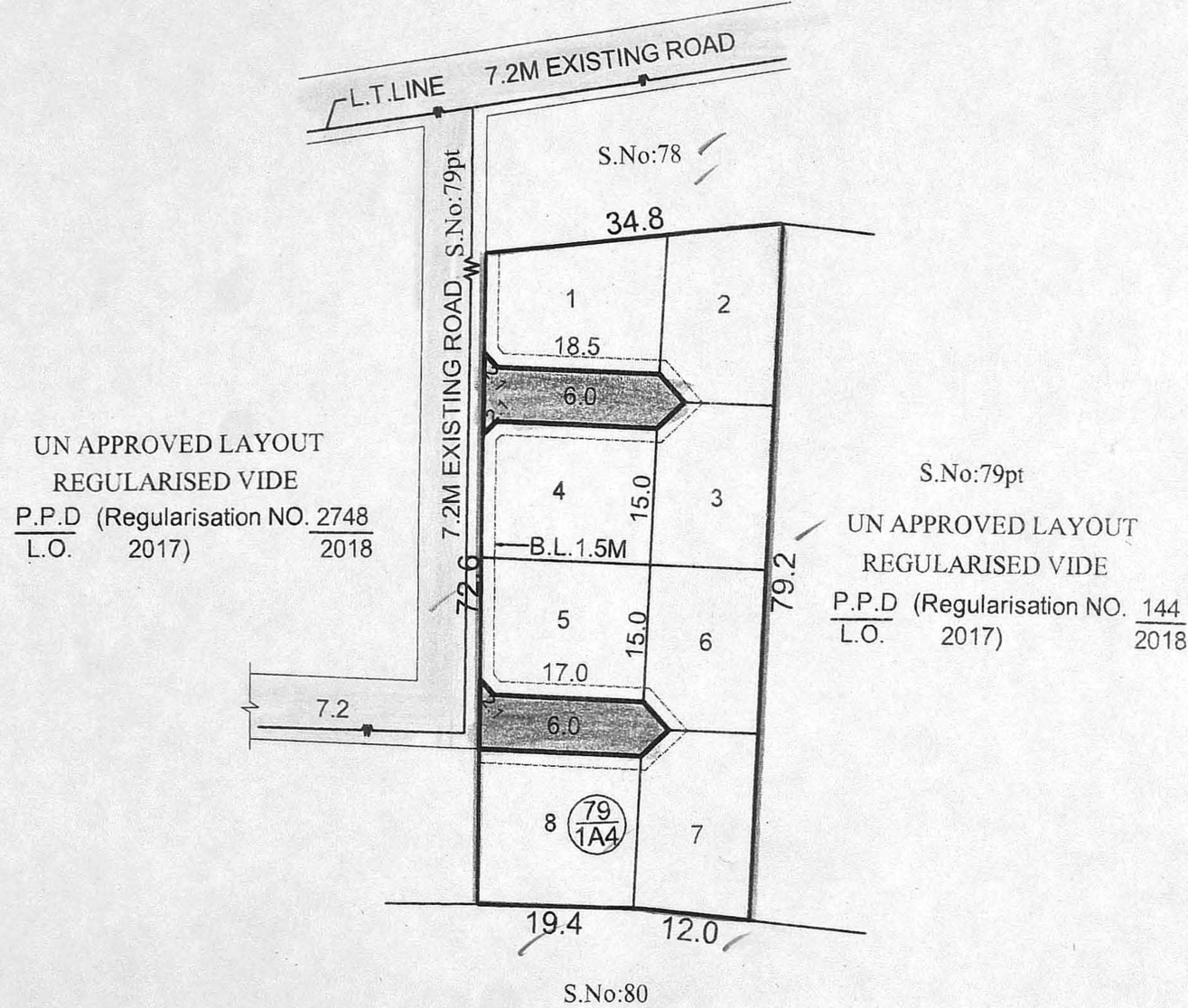
CONDITION :

DR RULE NO : 29 (11)

THE COST OF LAYING IMPROVEMENTS TO THE SYSTEMS IN RESPECT OF ROAD, WATER SUPPLY, SEWERAGE, DRAINAGE OR ELECTRIC POWER SUPPLY THAT MAY BE REQUIRED AS ASSESSED BY THE COMPETENT AUTHORITY SHALL BE BORNE BY THE APPLICANT.

LEGEND :

-  **SITE BOUNDARY** ✓
-  **ROADS GIFTED TO LOCAL BODY** ✓
-  **EXISTING ROAD** ✓



PREPARED BY *S. Anandha* 17/7/19
 P.A.II *M. Mani* 17/7/19
 A.P. *[Signature]* 17/07/2019

KUNDRATHUR TOWN PANCHAYAT
SUB-DIVISION OF HOUSE SITES IN S.No.79/1A4 OF KUNDRATHUR VILLAGE.

SCALE-1:800 (ALL MEASUREMENTS ARE IN METRE)

CONDITION:-
 THE SUB-DIVISION APPROVAL IS VALID SUBJECT TO OBTAINING SANCTION FROM THE LOCAL BODY CONCERNED

P.P.D NO 79
L.O 2019

APPROVED

VIDE LETTER NO : L1/9509/2019 ✓
 DATED : / 07 / 2019 ✓

[Signature]
 17/7/19
 FOR SENIOR PLANNER(MSB/LAYOUT)
 CHENNAI METROPOLITAN
 DEVELOPMENT AUTHORITY **A/5**

